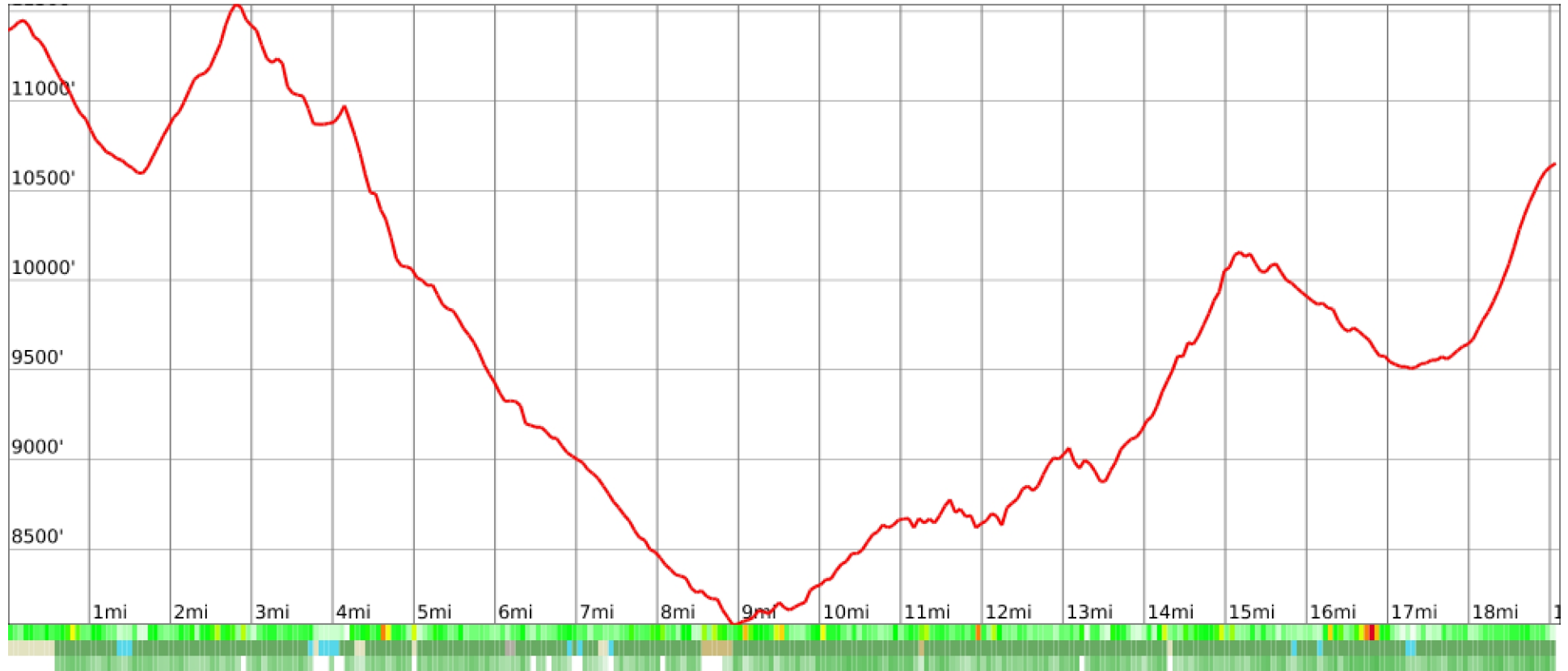


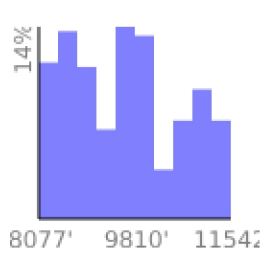
# LCW loop Day 3

range 8077' to 11542' gain 5177' loss 5919' exaggeration 11x



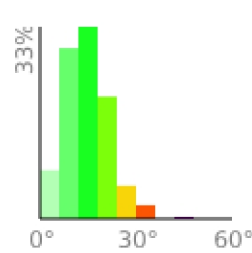
Slope Angle (top), Land Cover (middle), Tree Cover (bottom)

## Elevation



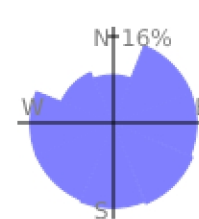
Min 8077'  
 Avg 9640'  
 Max 11542'  
 Delta 3465'

## Slope

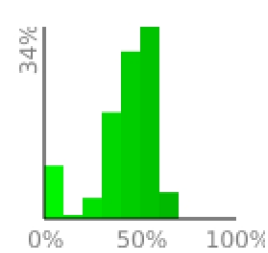


Min 1°  
 Avg 14°  
 Max 42°

## Aspect



## Tree Cover



## Land Cover

- Forest 87%
- Grassland 5%
- Wetland 5%
- Shrub 2%